

















PRODUCED BY
CITY OF FORT WAYNE
G.I.S. DEPARTMENT

LEGEND

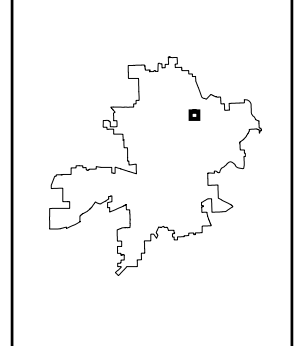
-  FIRE HYDRANT
-  MAIN LINE VALVE
-  BUTTERFLY VALVE
-  BLOWOFF VALVE
-  CHECK VALVE
-  VALVE PIT
-  WATER JUNCTION
-  REDUCER
-  CUT PLUG
-  WATER TANK
-  WATER MAIN
-  PRIVATE MAIN
-  ABANDONED MAIN
-  EASEMENTS

- R22 1765 HYDRANT ID
- R22 0026 VALVE ID
- R22 0026 JUNCTION ID
- R22 0026 REDUCER ID

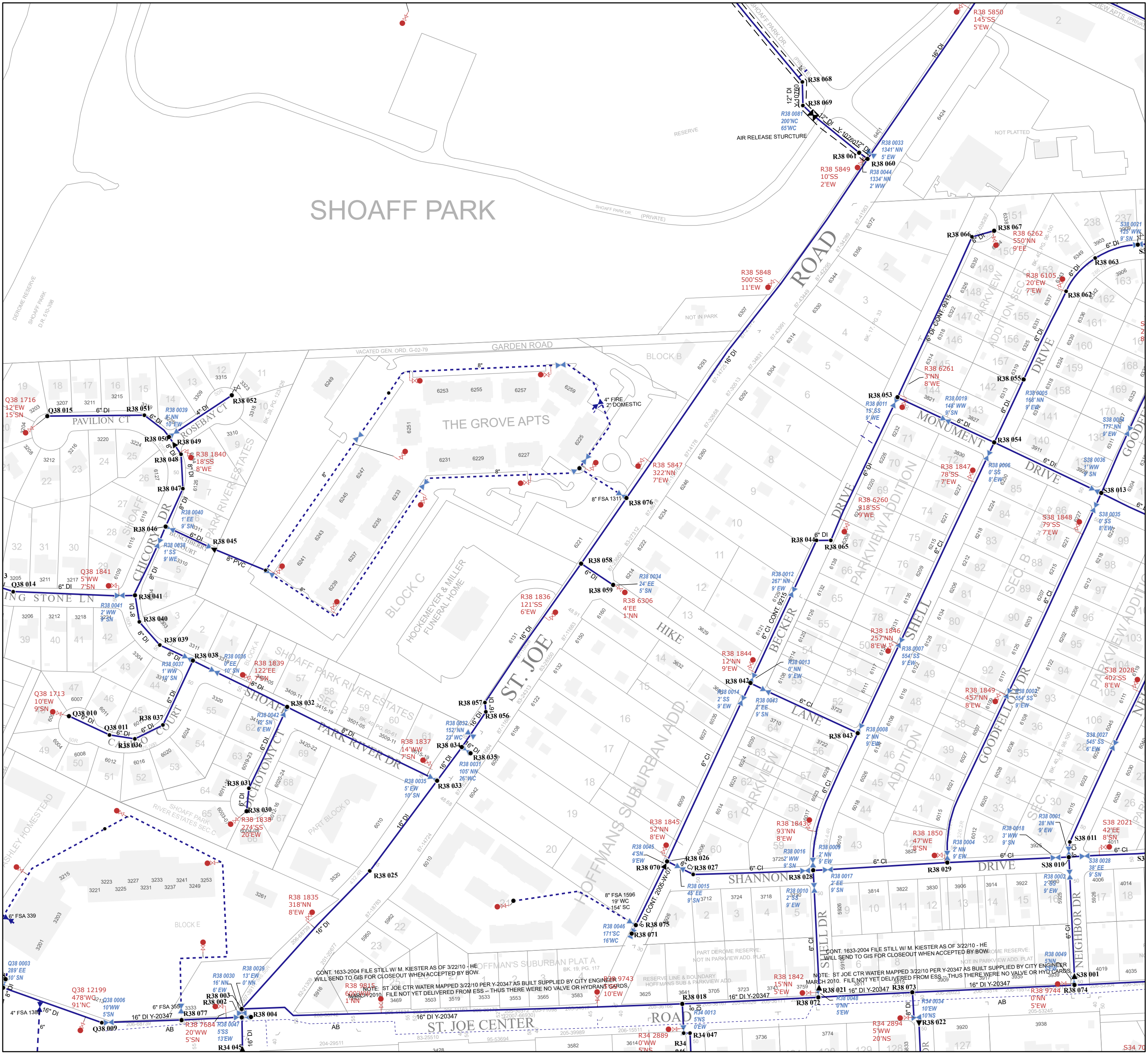
NOTICE: THE INFORMATION DEPICTED ON THIS MAP CONCERNING LOCATION, TYPE, SIZE AND MATERIAL OF UNDERGROUND UTILITIES IS NOT GUARANTEED TO BE ACCURATE OR ALL INCLUSIVE. INFORMATION SHOWN WAS OBTAINED FROM AVAILABLE RECORDS. FIELD INVESTIGATION SHOULD BE CONDUCTED TO DETERMINE ACCURACY.

CITY OF FORT WAYNE
CITY UTILITIES
CITIZENS SQUARE
200 E. BERRY STREET
FORT WAYNE, IN 46802

SW 1/4 SEC. 17
TOWNSHIP 31 N, RANGE 13 E
ST JOSEPH TWP, ALLEN CO.
MAP SCALE : 1" = 200'



MAP NO.
R38
6/29/2023



SHOAFF PARK

THE GROVE APTS

ST. JOE CENTER

ST. JOE CENTER

CONT. 1633-2004 FILE STILL W/ M. KIESTER AS OF 3/22/10 - HE WILL SEND TO GIS FOR CLOSEOUT WHEN ACCEPTED BY BOW.
NOTE: ST JOE CTR WATER MAPPED 3/22/10 PER Y-20347 AS BUILT SUPPLIED BY CITY ENGINEER 9743 MARCH 2010. FILE NOT YET DELIVERED FROM ESS - THUS THERE WERE NO VALVE OR HYDRANT CARDS.
NOTE: 1633-2004 FILE STILL W/ M. KIESTER AS OF 3/22/10 - HE WILL SEND TO GIS FOR CLOSEOUT WHEN ACCEPTED BY BOW.
NOTE: ST JOE CTR WATER MAPPED 3/22/10 PER Y-20347 AS BUILT SUPPLIED BY CITY ENGINEER 9743 MARCH 2010. FILE NOT YET DELIVERED FROM ESS - THUS THERE WERE NO VALVE OR HYDRANT CARDS.