



PRODUCED BY  
CITY OF FORT WAYNE  
G.I.S. DEPARTMENT

**LEGEND**

- SEWER / COMBO MANHOLE
- STORM MANHOLE
- ⊙ RETIRED MANHOLE
- △ CATCH BASIN
- INLET
- CLEANOUT
- ⊕ DISCHARGE
- ⊗ GATE VALVE
- ⤵ HEADWALL
- ⤵ HEADWALL W/FLAPGATE
- ⊥ BULKHEAD / PLUG
- ⊡ PUMP STATION
- ⊡ REGULATOR
- ⊡ VALVE PIT
- ⊡ AIR RELEASE VALVE
- ⤵ DUCKBILL FLAPGATE

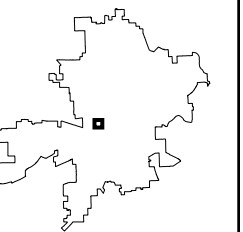
- SANITARY PIPE
- STORM PIPE
- COMBINED PIPE
- PRESSURIZED MAIN
- PRIVATE MAIN
- RETIRED MAIN

R22 176 STRUCTURE ID  
12345 PROJECT ID


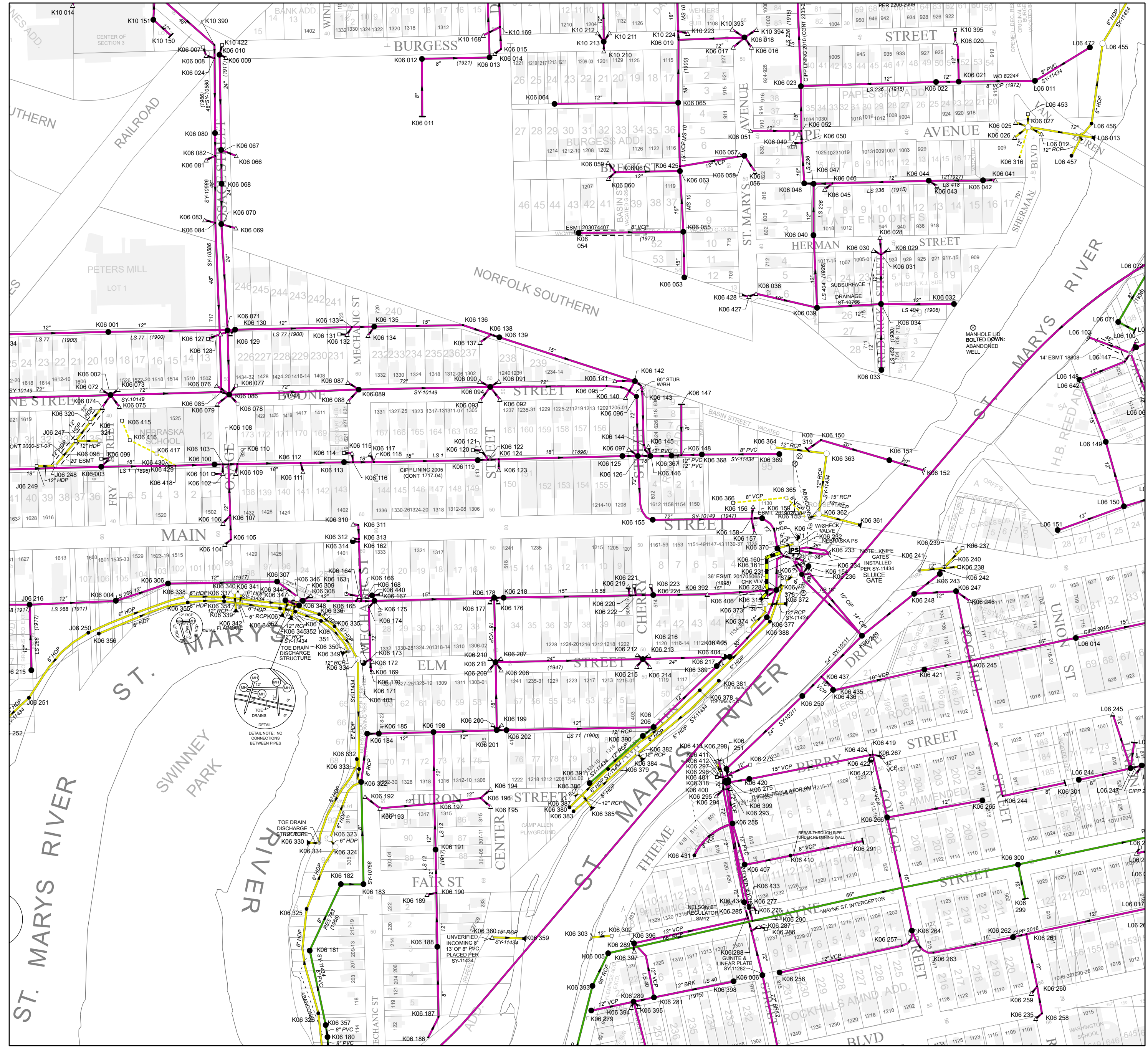
NOTICE: THE INFORMATION DEPICTED ON THIS MAP CONCERNING LOCATION, TYPE, SIZE AND MATERIAL OF UNDERGROUND UTILITIES IS NOT GUARANTEED TO BE ACCURATE OR ALL INCLUSIVE. INFORMATION SHOWN WAS OBTAINED FROM AVAILABLE RECORDS. FIELD INVESTIGATION SHOULD BE CONDUCTED TO DETERMINE ACCURACY.

**CITY OF FORT WAYNE**  
**CITY UTILITIES**  
 CITIZENS SQUARE  
 200 E. BERRY STREET  
 FORT WAYNE, IN 46802

SE 1/4 SEC. 3  
 TOWNSHIP 30 N, RANGE 12 E  
 WAYNE TWP, ALLEN CO.  
 MAP SCALE : 1" = 200'



MAP NO.  
**K06**  
 6/29/2023



UNVERIFIED INCOMING 8" 13' OF 8" PVC PLACED PER SY-11434

REBAR THROUGH PIPE UNDER RETAINING WALL

THIEME REGULATOR SM1215-11

WAYNE ST. INTERCEPTOR