





PRODUCED BY  
CITY OF FORT WAYNE  
G.I.S. DEPARTMENT


LEGEND


 FIRE HYDRANT


 MAIN LINE VALVE


 BUTTERFLY VALVE


 BLOWOFF VALVE


 CHECK VALVE


 VALVE PIT


 WATER JUNCTION


 REDUCER


 CUT PLUG

 WATER TANK

 WATER MAIN

 PRIVATE MAIN

 ABANDONED MAIN

 EASEMENTS

R22 1765

HYDRANT ID

R22 0026

VALVE ID

R22 0026

JUNCTION ID

R22 0026

REDUCER ID

NOTICE: THE INFORMATION DEPICTED ON THIS MAP CONCERNING LOCATION, TYPE, SIZE AND MATERIAL OF UNDERGROUND UTILITIES IS NOT GUARANTEED TO BE ACCURATE OR ALL INCLUSIVE. INFORMATION SHOWN WAS OBTAINED FROM AVAILABLE RECORDS. FIELD INVESTIGATION SHOULD BE CONDUCTED TO DETERMINE ACCURACY.

CITY OF FORT WAYNE

CITY UTILITIES

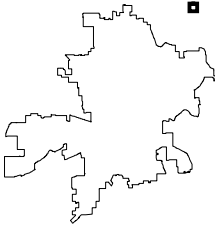
CITIZENS SQUARE  
200 E. BERRY STREET  
FORT WAYNE, IN 46802

SW 1/4 SEC. 28

TOWNSHIP 32 N, RANGE 13 E

CEDAR CR. TWP, ALLEN CO.

MAP SCALE : 1" = 200'



MAP NO.

Y70

4/1/2024