

















PRODUCED BY
CITY OF FORT WAYNE
G.I.S. DEPARTMENT

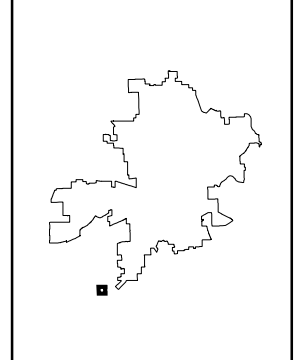
LEGEND

-  FIRE HYDRANT
-  MAIN LINE VALVE
-  BUTTERFLY VALVE
-  BLOWOFF VALVE
-  CHECK VALVE
-  VALVE PIT
-  WATER JUNCTION
-  REDUCER
-  CUT PLUG
-  WATER TANK
-  WATER MAIN
-  PRIVATE MAIN
-  ABANDONED MAIN
-  EASEMENTS
- R22 1765 HYDRANT ID
- R22 0026 VALVE ID
- R22 0026 JUNCTION ID
- R22 0026 REDUCER ID

NOTICE: THE INFORMATION DEPICTED ON THIS MAP CONCERNING LOCATION, TYPE, SIZE AND MATERIAL OF UNDERGROUND UTILITIES IS NOT GUARANTEED TO BE ACCURATE OR ALL INCLUSIVE. INFORMATION SHOWN WAS OBTAINED FROM AVAILABLE RECORDS. FIELD INVESTIGATION SHOULD BE CONDUCTED TO DETERMINE ACCURACY.

CITY OF FORT WAYNE
CITY UTILITIES
CITIZENS SQUARE
200 E. BERRY STREET
FORT WAYNE, IN 46802

SE 1/4 SEC. 13
TOWNSHIP 29 N, RANGE 11 E
LAFAYETTE TWP, ALLEN CO.
MAP SCALE : 1" = 200'



MAP NO.
C59
10/15/2018



D59 0001
2412' NC
47' EC

D59 6360
2413' NC
45' EC

12710
12710
12710

12730
12730
12730

12812
12812
12812

175
175
175

98-35627
98-35627
98-35627

25
25
25

50
50
50

1881.83
1881.83
1881.83

98-53969
98-53969
98-53969

50
50
50

84.55
84.55
84.55

50
50
50

50
50
50

50
50
50

50
50
50

50
50
50

50
50
50

50
50
50

50
50
50

50
50
50

50
50
50

50
50
50

50
50
50

50
50
50

50
50
50

50
50
50

50
50
50

50
50
50

LAFAYETTE CENTER ROAD

COVERDALE

ROAD

24" DI SY-10685

48" E CL
1770' N CL

60' diam

D59 0003
1193' NC
46' EC

D63 001
24" DI

D59 0006
50' EC
48' SC

D63 002
24" DI

D63 6489
50' EC
48' SC

D63 003

D59 0005
40' EC
48' SC

D59 0004