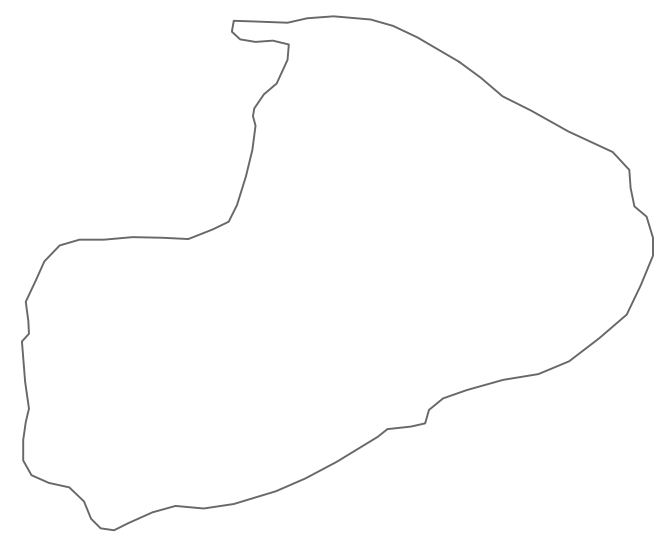


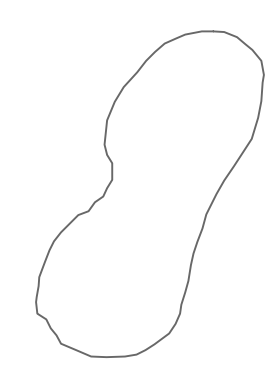
3

23



3729

9



10

3305

11

ROAD

73-22384 & 72-21886

FLAUGH ROAD

D22 12188
1200'NC
85°EC

D22 011

D22 009
1200'NC
95°EC

49

120.66

48

174.91

47

151.73

46

150

45

150

44

150

43

150.94

42

172.31

D22 007
75W
6'SN

3

186.29

2

170

1

D22 9604
23'NN
5'WE

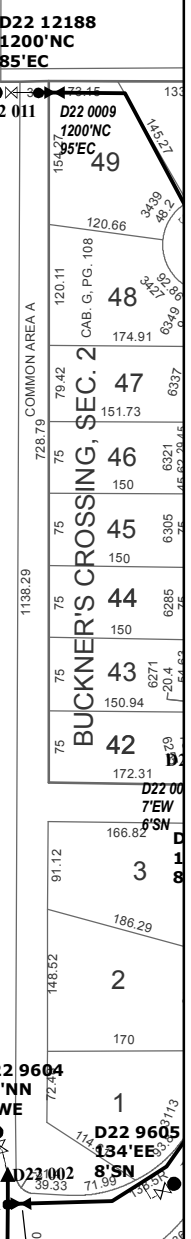
D22 9605
434'EE

D22 002
8'SN

D22 001

D22 004
186.5R

147.36



PRODUCED BY
CITY OF FORT WAYNE
G.I.S. DEPARTMENT

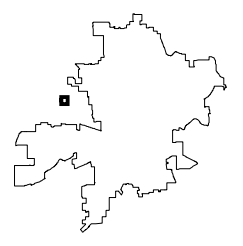
LEGEND

- FIRE HYDRANT
 - +— MAIN LINE VALVE
 - +— BUTTERFLY VALVE
 - X— BLOWOFF VALVE
 - CHECK VALVE
 - ⊗— VALVE PIT
 - WATER JUNCTION
 - ▼— REDUCER
 - |— CUT PLUG
 - WATER TANK
 - |— WATER MAIN
 - · — PRIVATE MAIN
 - · · · — ABANDONED MAIN
 - - - - EASEMENTS
- R22 1765 HYDRANT ID
R22 0026 VALVE ID
R22 0026 JUNCTION ID
R22 0026 REDUCER ID

NOTICE: THE INFORMATION DEPICTED ON THIS MAP CONCERNING LOCATION, TYPE, SIZE AND MATERIAL OF UNDERGROUND UTILITIES IS NOT GUARANTEED TO BE ACCURATE OR ALL INCLUSIVE. INFORMATION SHOWN WAS OBTAINED FROM AVAILABLE RECORDS. FIELD INVESTIGATION SHOULD BE CONDUCTED TO DETERMINE ACCURACY.

CITY OF FORT WAYNE
CITY UTILITIES
CITIZENS SQUARE
200 E. BERRY STREET
FORT WAYNE, IN 46802

SE 1/4 SEC. 25
TOWNSHIP 31 N, RANGE 11 E
LAKE TWP, ALLEN CO.
MAP SCALE : 1" = 200'



MAP NO.
C22

1/3/2019