




PRODUCED BY
CITY OF FORT WAYNE
G.I.S. DEPARTMENT


LEGEND


 FIRE HYDRANT


 MAIN LINE VALVE


 BUTTERFLY VALVE


 BLOWOFF VALVE


 CHECK VALVE


 VALVE PIT

 WATER JUNCTION


 REDUCER


 CUT PLUG

 WATER TANK

 WATER MAIN

 PRIVATE MAIN

 ABANDONED MAIN

 EASEMENTS

R22 1765 HYDRANT ID

R22 0026 VALVE ID

R22 0026 JUNCTION ID

R22 0026 REDUCER ID

NOTICE: THE INFORMATION DEPICTED ON THIS MAP CONCERNING LOCATION, TYPE, SIZE AND MATERIAL OF UNDERGROUND UTILITIES IS NOT GUARANTEED TO BE ACCURATE OR ALL INCLUSIVE. INFORMATION SHOWN WAS OBTAINED FROM AVAILABLE RECORDS. FIELD INVESTIGATION SHOULD BE CONDUCTED TO DETERMINE ACCURACY.

CITY OF FORT WAYNE

CITY UTILITIES

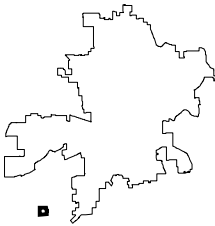
CITIZENS SQUARE
200 E. BERRY STREET
FORT WAYNE, IN 46802

SE 1/4 SEC. 11

TOWNSHIP 29 N, RANGE 11 E

LAFAYETTE TWP, ALLEN CO.

MAP SCALE : 1" = 200'



MAP NO.

A51

4/1/2024