



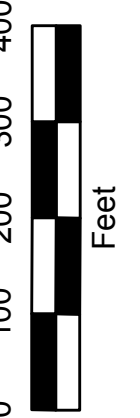
PRODUCED BY CITY OF FORT WAYNE G.I.S. DEPARTMENT

NOTICE: THE INFORMATION DEPICTED ON THIS MAP CONCERNING LOCATION, TYPE, AND SIZE OF STREET INFRASTRUCTURE IS NOT GUARANTEED TO BE ACCURATE OR ALL INCLUSIVE. INFORMATION SHOWN WAS OBTAINED FROM AVAILABLE RECORDS. FIELD INVESTIGATION SHOULD BE CONDUCTED TO DETERMINE ACCURACY.

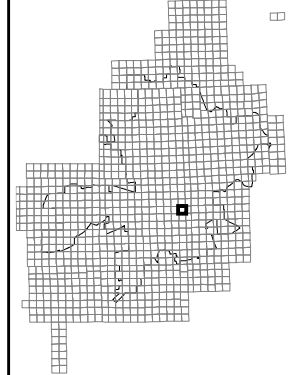
CITY OF FORT WAYNE STREET ENGINEERING

CITIZENS SQUARE
200 EAST BERRY STREET
FORT WAYNE, IN 46802

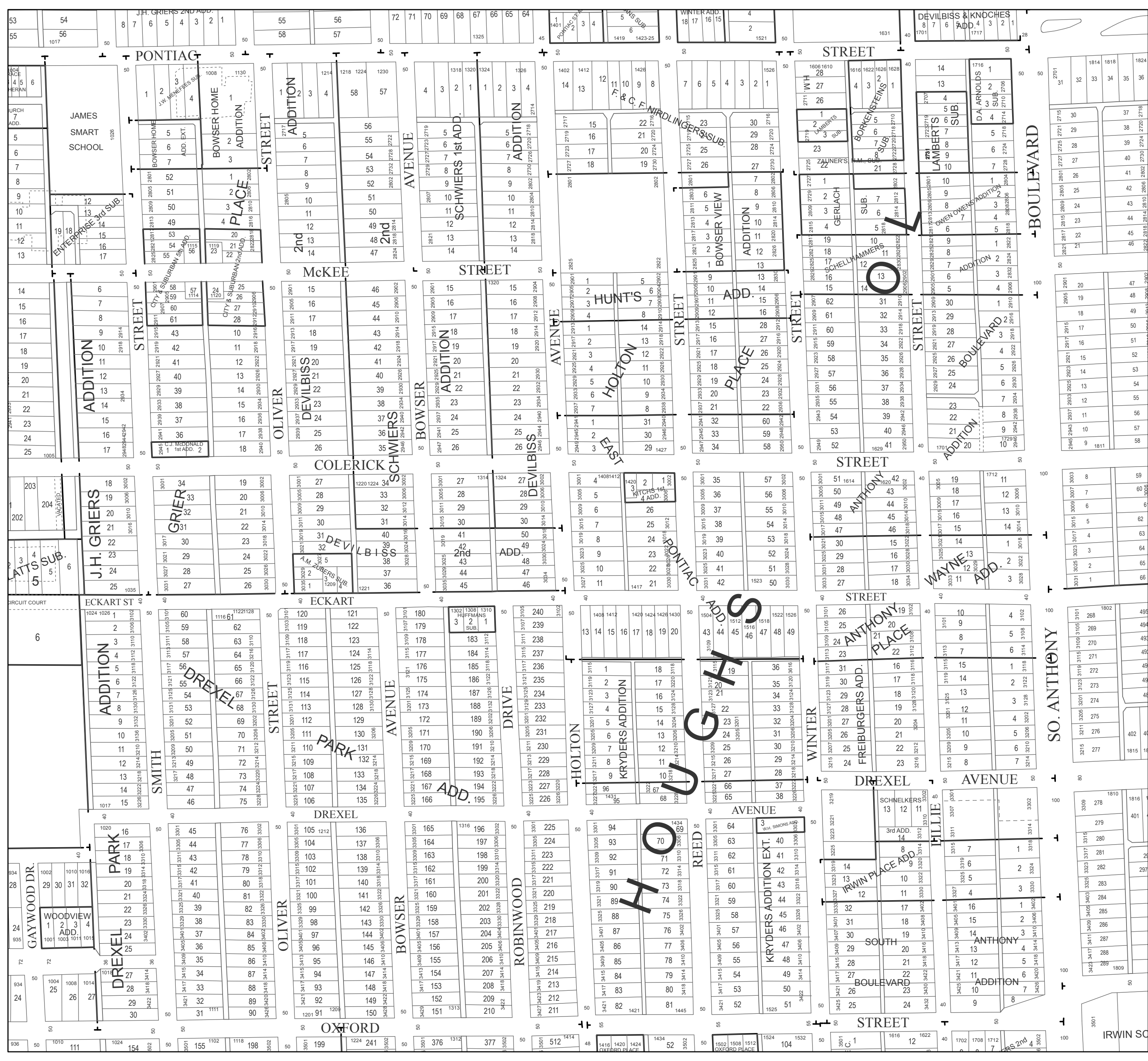
MAP SCALE : 1" = 200'
(PRINT AT 15" X 18" PAGE SIZE)



NE 1/4 SEC. 13
TOWNSHIP 30 N, RANGE 12 E
WAYNE TWP, ALLEN CO.



MAP NO. **007**
12/8/2015



IRWIN SC