

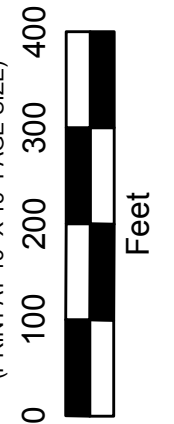


PRODUCED BY
CITY OF FORT WAYNE
G.I.S. DEPARTMENT

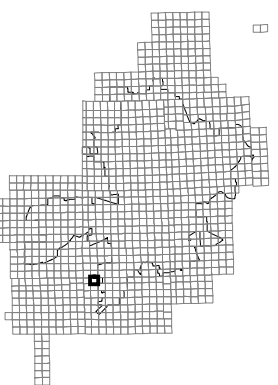
NOTICE: THE INFORMATION
DEPICTED ON THIS MAP
CONCERNING LOCATION,
TYPE, AND SIZE OF STREET
INFRASTRUCTURE IS NOT
GUARANTEED TO BE
ACCURATE OR ALL
INCLUSIVE. INFORMATION
SHOWN WAS OBTAINED
FROM AVAILABLE RECORDS.
FIELD INVESTIGATION
SHOULD BE CONDUCTED TO
DETERMINE ACCURACY.

CITY OF FORT WAYNE
STREET ENGINEERING
CITIZENS SQUARE
200 EAST BERRY STREET
FORT WAYNE, IN 46802

MAP SCALE : 1" = 200'
(PRINT AT 15" X 18" PAGE SIZE)

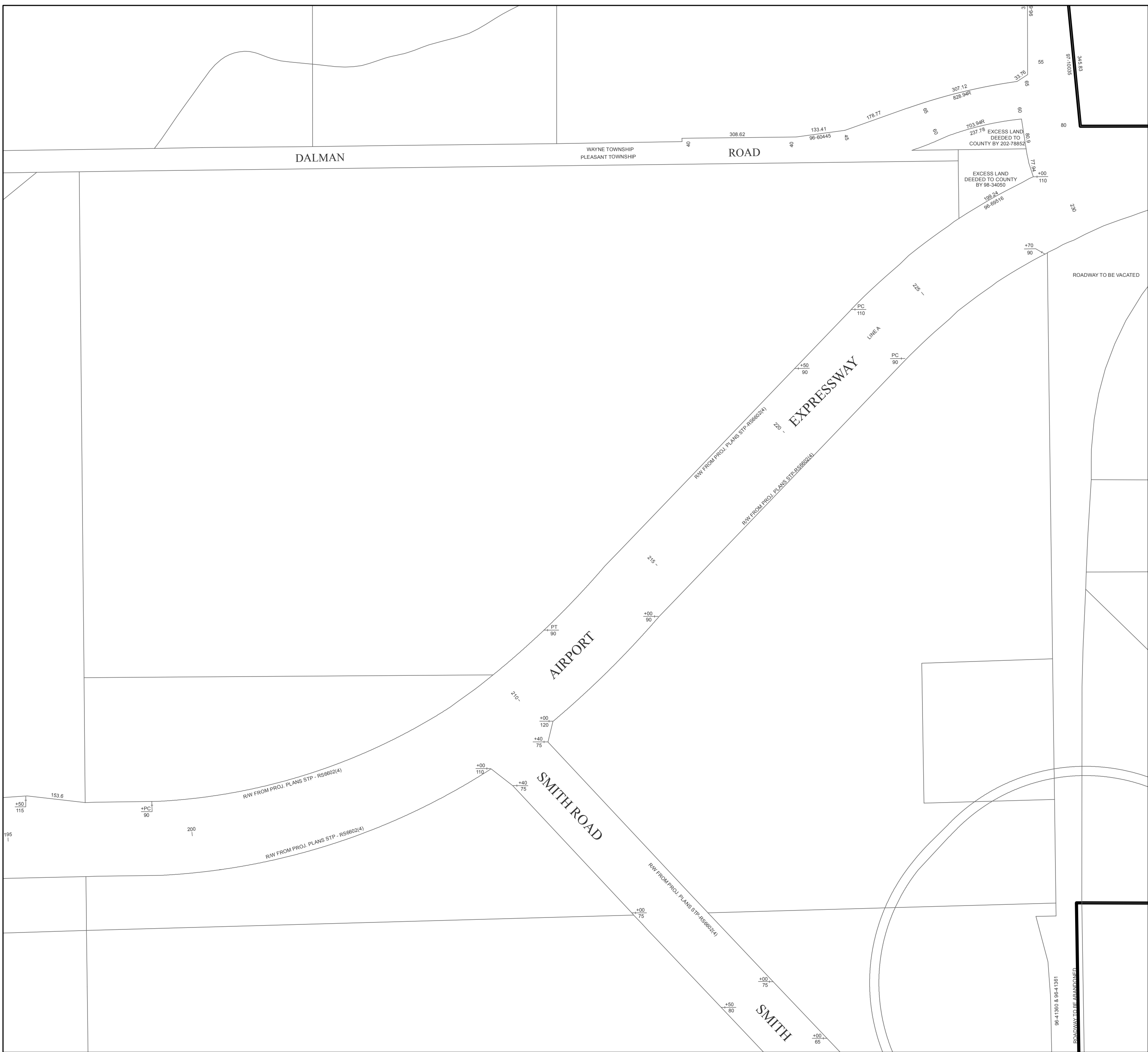


NE 1/4 SEC. 6
TOWNSHIP 29 N, RANGE 12 E
PLEASANT TWP, ALLEN CO.



MAP NO.
E39

12/8/2015



DALMAN

WAYNE TOWNSHIP
PLEASANT TOWNSHIP

ROAD

EXPRESSWAY

AIRPORT

SMITH ROAD

SMITH

ROADWAY TO BE VACATED

ROADWAY TO BE ABANDONED

EXCESS LAND
DEEDED TO COUNTY
BY 98-34050

EXCESS LAND
DEEDED TO
COUNTY BY 202-78852

96-41360 & 96-41361

308.62 133.41 96-60445 178.77 307.12 828.94R 33.76 55 96-66 96-66 38 51% 80 96-66 38 51% 99 99 08 08 703.94R 237.18 186.44 186.44 110 110 199.24 96-69916

R/W FROM PROJ. PLANS STP-RS6602(4)

R/W FROM PROJ. PLANS STP-RS6602(4)

R/W FROM PROJ. PLANS STP - RS6602(4)

R/W FROM PROJ. PLANS STP - RS6602(4)

R/W FROM PROJ. PLANS STP-RS6602(4)

+50
115

+PC
90

200

195

+00
110

+00
120

+40
75

+40
75

PT
90

215

+00
90

PC
110

PC
90

225

+70
90

+50
80

+00
65