



PRODUCED BY
CITY OF FORT WAYNE
G.I.S. DEPARTMENT

LEGEND

- SEWER / COMBO MANHOLE
- STORM MANHOLE
- ⊙ RETIRED MANHOLE
- CATCH BASIN
- △ INLET
- CLEANOUT
- ⊕ DISCHARGE
- ⊗ GATE VALVE
- ⌒ HEADWALL
- ⌒ HEADWALL w/FLAPGATE
- ⊥ BULKHEAD / PLUG
- PS PUMP STATION
- RI REGULATOR
- ⊖ VALVE PIT
- ⊕ AIR RELEASE VALVE
- ▼ DUCKBILL FLAPGATE

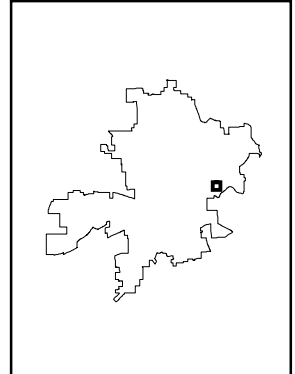
- SANITARY PIPE
- STORM PIPE
- COMBINED PIPE
- PRESSURIZED MAIN
- PRIVATE MAIN
- RETIRED MAIN

R22 176 STRUCTURE ID
12345 PROJECT ID

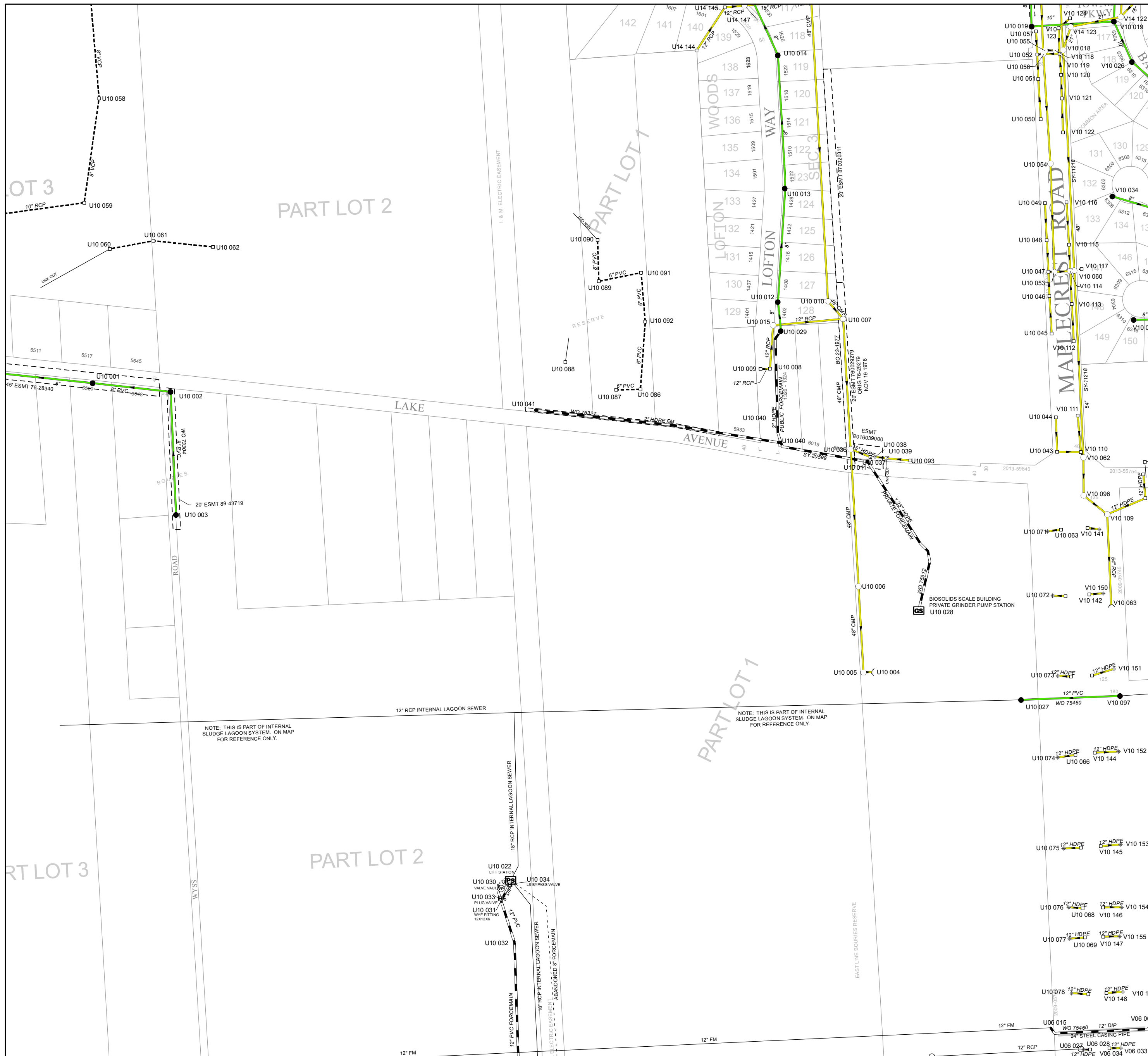
NOTICE: THE INFORMATION DEPICTED ON THIS MAP CONCERNING LOCATION, TYPE, SIZE AND MATERIAL OF UNDERGROUND UTILITIES IS NOT GUARANTEED TO BE ACCURATE OR ALL INCLUSIVE. INFORMATION SHOWN WAS OBTAINED FROM AVAILABLE RECORDS. FIELD INVESTIGATION SHOULD BE CONDUCTED TO DETERMINE ACCURACY.

CITY OF FORT WAYNE
CITY UTILITIES
CITIZENS SQUARE
200 E. BERRY STREET
FORT WAYNE, IN 46802

NE 1/4 SEC. 4
TOWNSHIP 30 N, RANGE 13 E
ADAMS TWP, ALLEN CO.
MAP SCALE : 1" = 200'

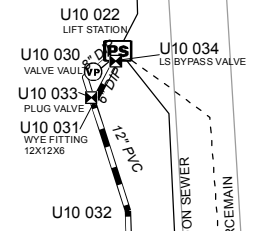


MAP NO.
U10
11/6/2018



NOTE: THIS IS PART OF INTERNAL SLUDGE LAGOON SYSTEM. ON MAP FOR REFERENCE ONLY.

NOTE: THIS IS PART OF INTERNAL SLUDGE LAGOON SYSTEM. ON MAP FOR REFERENCE ONLY.



12" RCP U06 027 U06 028 12" HDPE U06 034 U06 033